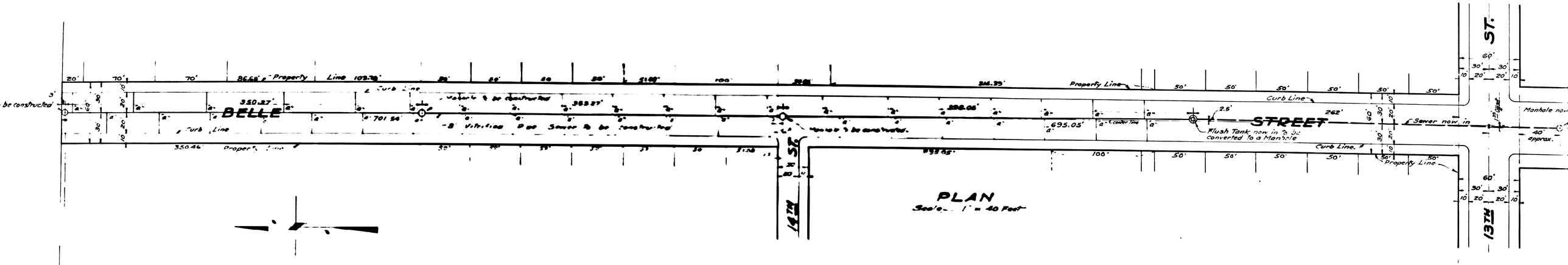

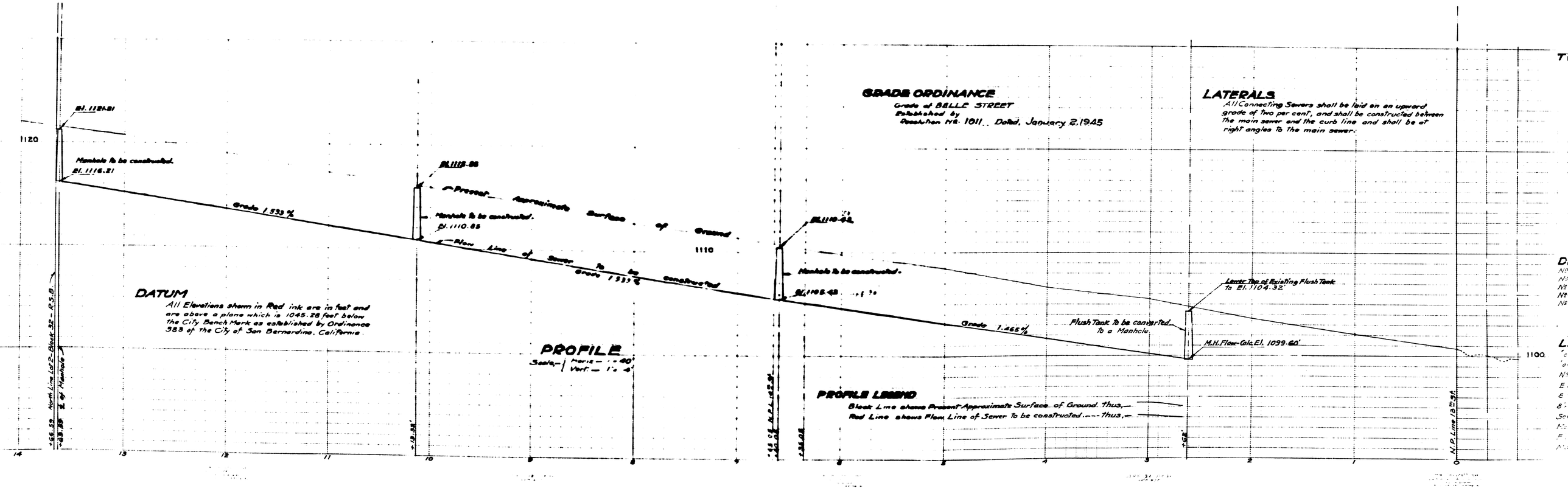

DATUM

All Elevations shown in Red ink are in feet and are above a plane which is 1045.28 feet below the City Bench Mark as established by Ordinance 383 of the City of San Bernardino, California.

PROFILE

Scale — Horiz. — 1" = 40'
Vert. — 1" = 4'

GRADE ORDINANCE

Grade of BELLE STREET
Established by
Resolution No. 1011 Dated, January 2, 1945

LATERALS

All Connecting Sewers shall be laid on an upward grade of two per cent, and shall be constructed between the main sewer and the curb line and shall be at right angles to the main sewer.

PROFILE LEGEND

Black Line shows Present Approximate Surface of Ground. thus, —
Red Line shows Flow Line of Sewer To be constructed. --- thus, —

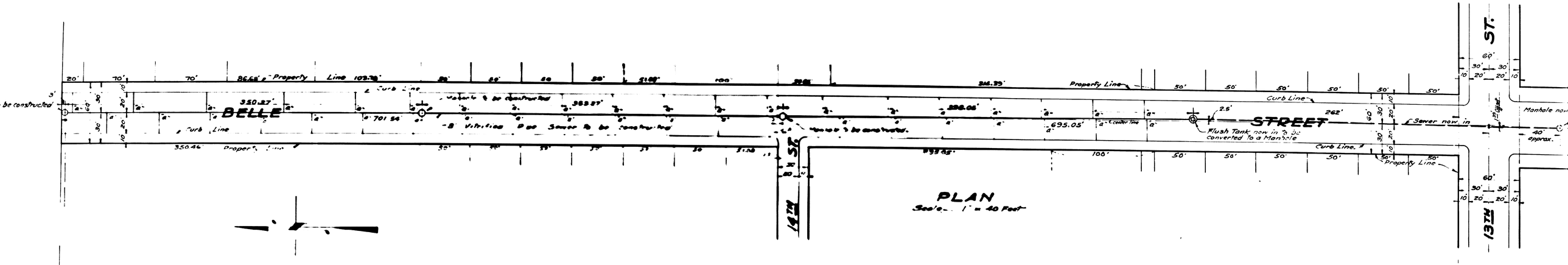

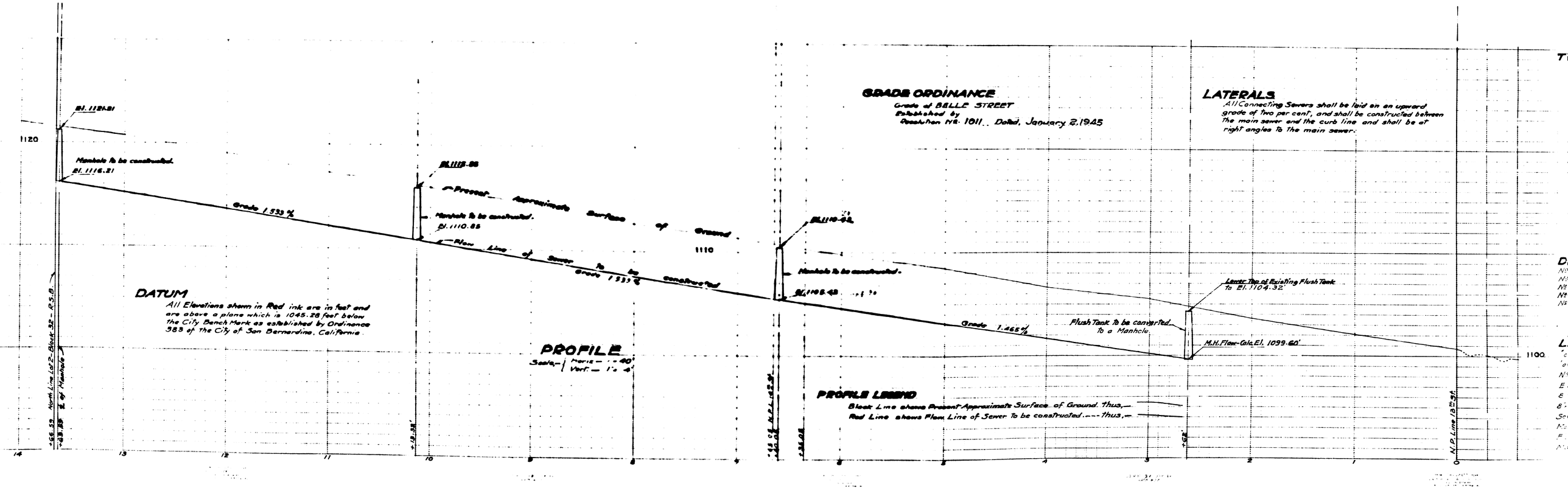

DATUM

All Elevations shown in Red ink are in feet and are above a plane which is 1045.28 feet below the City Bench Mark as established by Ordinance 383 of the City of San Bernardino, California.

PROFILE

Scale — Horiz. — 1" = 40'
Vert. — 1" = 4'

GRADE ORDINANCE

Grade of BELLE STREET
Established by
Resolution No. 1011 Dated, January 2, 1945

LATERALS

All Connecting Sewers shall be laid on an upward grade of two per cent, and shall be constructed between the main sewer and the curb line and shall be at right angles to the main sewer.

PROFILE LEGEND

Black Line shows Present Approximate Surface of Ground. thus, —
Red Line shows Flow Line of Sewer To be constructed. --- thus, —